



# Pear tree Hill Solar Farm

## Traffic Measures Plan

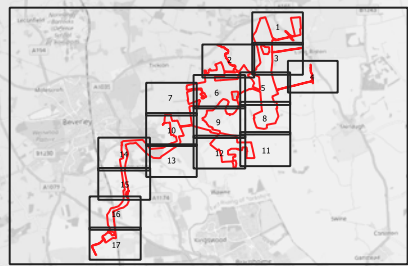
Application Document Ref: EN010157/APP/2.9  
February 2025

Planning Act 2008  
Infrastructure Planning  
(Applications: Prescribed Forms  
and Procedure) Regulations 2009 –  
Regulation 5(2)(o)





300 0 300 600 Meters



**Key**  
 Order Limits  
 Extent of Inset Sheets

Base map and data from OpenStreetMap and OpenStreetMap Foundation (CC-BY-SA). © <https://www.openstreetmap.org> and contributors. Contains Ordnance Survey data © Crown copyright and database right 2010-2023.

**Notes:**  
1. All dimensions are in meters unless stated otherwise.  
2. The proposed works shown are illustrative only and will be subject to change as part of detailed design development. Any changes will be limited to being within the Order Limits and any other constraints included in the Development Consent Order.  
3. The Traffic Measures Plans should be read in conjunction with the Development Consent Order and the other plans and documents to be certified under it, in particular article 23, and Schedule 7 of the Development Consent Order [EN010157/APP/3.1].

P01	15/01/2025	CC	JP	BT	MG
App	Date	By	Chkd	Appd	Authd

Client

Designer

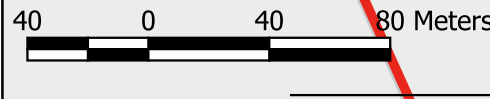

Project Name  
Peartree Hill Solar Farm

Drawing Title  
Traffic Measures Plans  
Key Plan

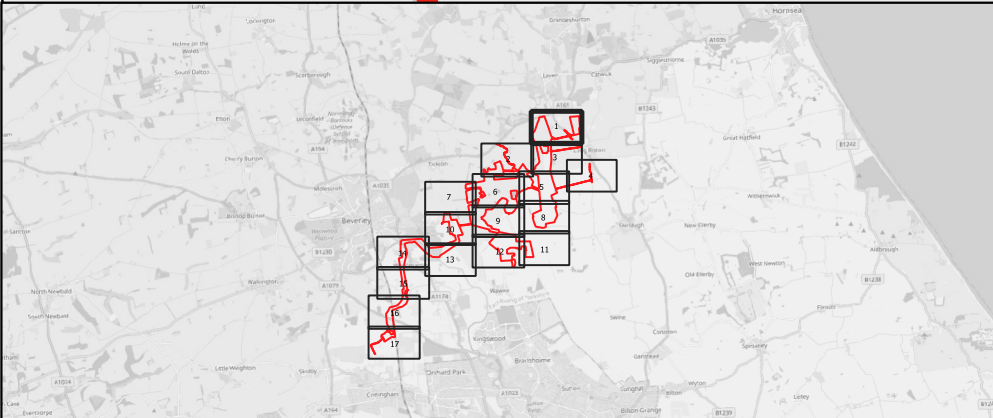
Key Plan

Scale at A1 1:20000	Coordinate System: British National Grid
Status DCO Application	
Infrastructure Planning (Applications: Prescribed Forms and Procedure) Regulations 2009, 5(2)(c)	
PINS Number EN010157/APP/2.9	Rev P01
Drawing Title Traffic Measures Plans	





For continuation see sheet 3



**Key**

- Order Limits
- Proposed temporary traffic signal and bankperson control area
- Proposed temporary speed limit (30mph speed limit)
- Temporary traffic signal and bankperson control area location reference
- Temporary speed limit location reference

**Notes:**

- All dimensions are in meters unless stated otherwise.
- The proposed works shown are illustrative only and will be subject to change as part of detailed design development. Any changes will be limited to being within the Order Limits and any other constraints included in the Development Consent Order.
- The Traffic Measures Plans should be read in conjunction with the Development Consent Order and the other plans and documents to be certified under it, in particular article 2.1, and Schedule 7 of the Development Consent Order [EN010157/APP/3.1].

P01	15/01/2025	CC	JP	BT	MG
App	Date	By	Chkd	Appd	Authd

Client



Project Name

Peartree Hill Solar Farm

Drawing Title

Traffic Measures Plans

SHEET 1 OF 17

Scale at A1

1:2500

Status

DCO Application

Infrastructure Planning (Applications: Prescribed Forms and Procedure) Regulations 2009, 5(2)(a)

PINS Number

EN010157/APP/2.9

Drawing Title

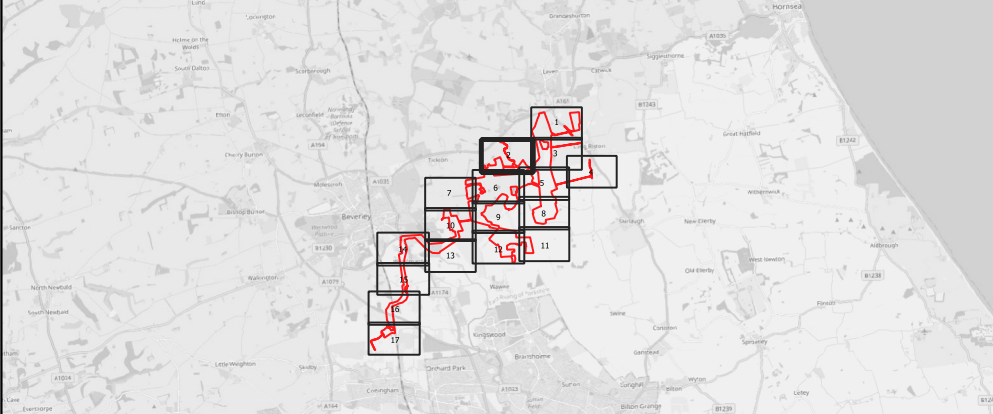
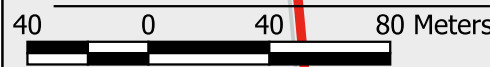
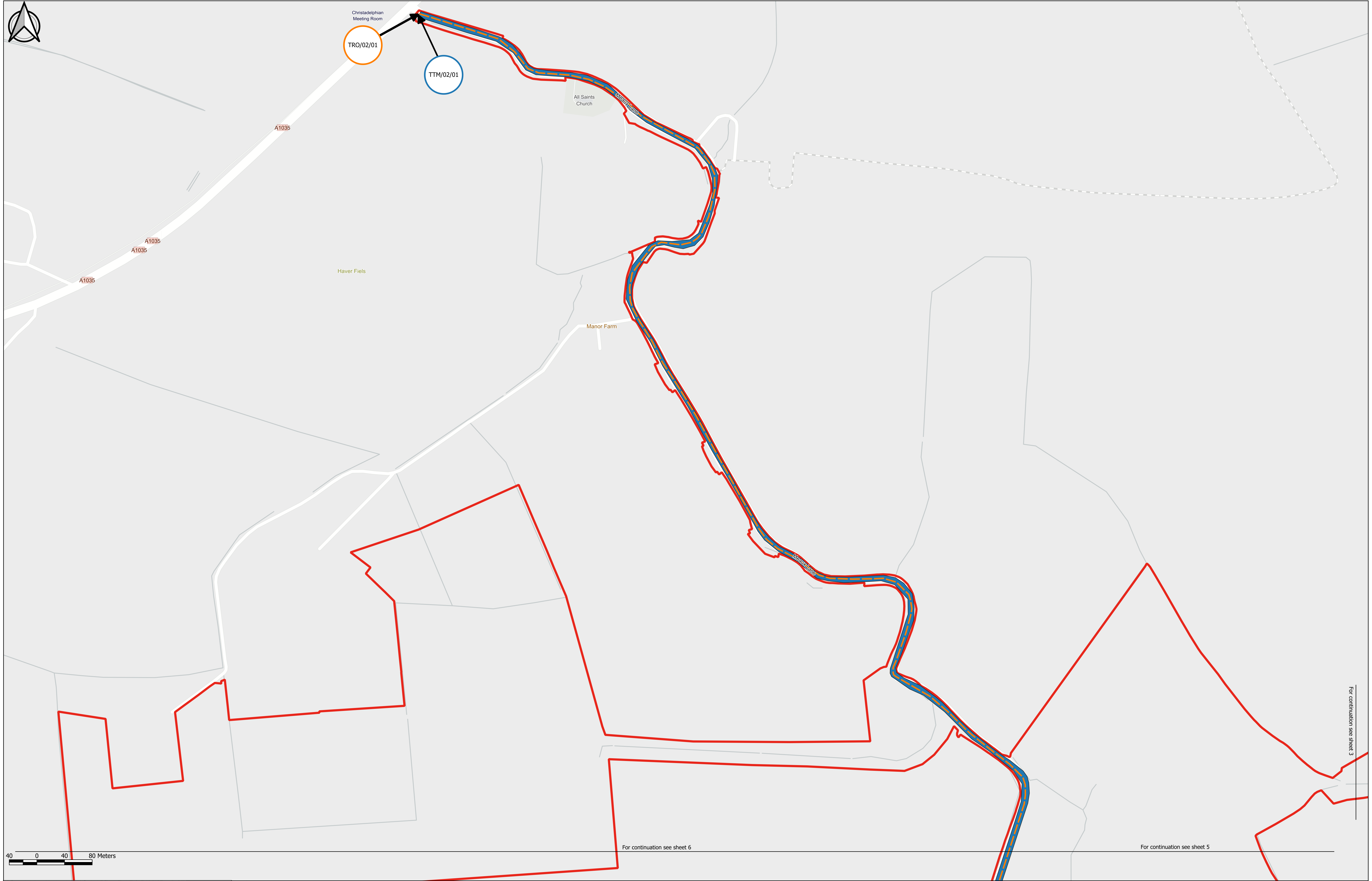

Traffic Measures Plans

Coordinate System:

British National Grid

Rev

P01



- Key**
- Order Limits
  - Proposed temporary traffic signal and bankperson control area
  - Proposed temporary speed limit (30mph speed limit)
  - Temporary traffic signal and bankperson control area location reference
  - Temporary speed limit location reference

**Notes:**

- All dimensions are in meters unless stated otherwise.
- The proposed works shown are illustrative only and will be subject to change as part of detailed design development. Any changes will be limited to being within the Order Limits and any other constraints included in the Development Consent Order.
- The Traffic Measures Plans should be read in conjunction with the Development Consent Order and the other plans and documents to be certified under it, in particular article 23, and Schedule 7 of the Development Consent Order [EN010157/APP/3.1].

P01	15/01/2025	CC	JP	BT	MG
App	Date	By	Chkd	Appd	Authd

Client

**RWE**

Designer

**RSK**

Project Name

Peartree Hill Solar Farm

Drawing Title

Traffic Measures Plans

SHEET 2 OF 17

Scale at A1  
1:2500

Coordinate System:  
British National Grid

Status

DCO Application


Infrastructure Planning (Applications: Prescribed Forms and Procedure) Regulations 2009, 5(2)(a)

PINS Number  
EN010157/APP/2.9

Drawing Title  
Traffic Measures Plans

Rev  
P01





For continuation see sheet 1

A165

TTM/03/02

White Cross Road

Long Riston  
North/STW

Stoneygoat Dike

Carr House Farm

TTM/03/01

Carr Lane Carr Lane

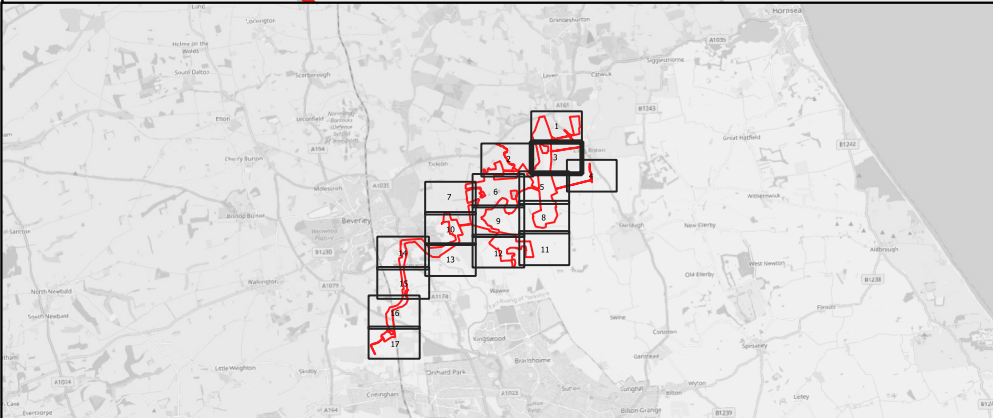
Carr Lane

Mont Dike

For continuation see sheet 5

For continuation see sheet 2

40 0 40 80 Meters



Key

Order Limits

Proposed temporary traffic signal and banksperson control area

Proposed temporary speed limit (30mph speed limit)

Temporary traffic signal and banksperson control area location reference

Temporary speed limit location reference

Notes:

1. All dimensions are in meters unless stated otherwise.
2. The proposed works shown are illustrative only and will be subject to change as part of detailed design development. Any changes will be limited to being within the Order Limits and any other constraints included in the Development Consent Order.
3. The Traffic Measures Plans should be read in conjunction with the Development Consent Order and the other plans and documents to be certified under it, in particular article 23, and Schedule 7 of the Development Consent Order [EN010157/APP/3.1].

P01	15/01/2025	CC	JP	BT	MG
App	Date	By	Chkd	Appd	Authd

Client

RWE

Designer

RSK

Project Name

Peartree Hill Solar Farm

Drawing Title

Traffic Measures Plans

SHEET 3 OF 17

Scale at A1

1:2500

Status

DCO Application

Infrastructure Planning (Applications: Prescribed Forms and Procedure) Regulations 2009: 5(2)(a)

PINS Number

EN010157/APP/2.9

Drawing Title

Traffic Measures Plans

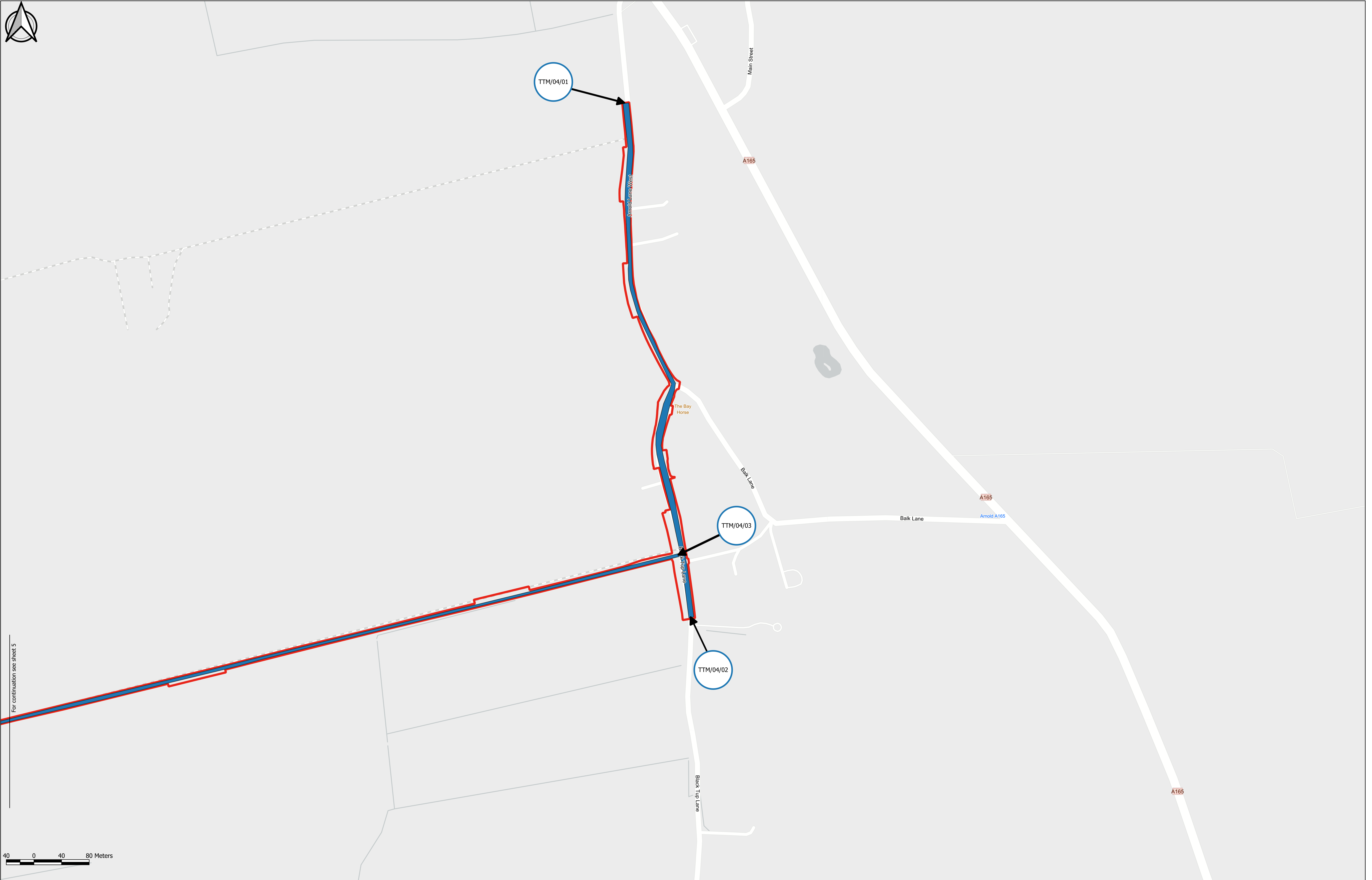

Coordinate System:

British National Grid

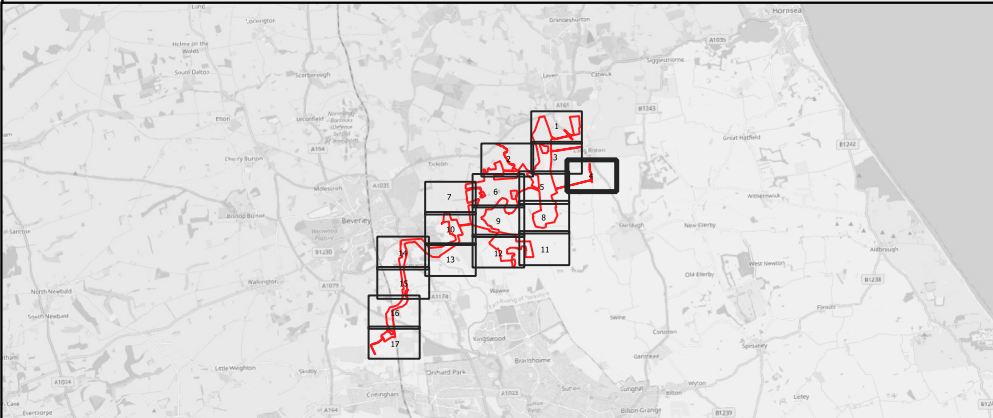
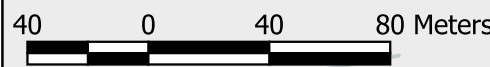
Rev

P01





For continuation see sheet 5



**Key**

- Order Limits
- Proposed temporary traffic signal and bankperson control area
- Proposed temporary speed limit (30mph speed limit)
- Temporary traffic signal and bankperson control area location reference
- Temporary speed limit location reference

**Notes:**

1. All dimensions are in meters unless stated otherwise.
2. The proposed works shown are illustrative only and will be subject to change as part of detailed design development. Any changes will be limited to being within the Order Limits and any other constraints included in the Development Consent Order.
3. The Traffic Measures Plans should be read in conjunction with the Development Consent Order and the other plans and documents to be certified under it, in particular article 21, and Schedule 7 of the Development Consent Order [EN010157/APP/3.1].

P01	15/01/2025	CC	JP	BT	MG
App	Date	By	Chkd	Appd	Authd

Client

**RWE**

Designer

**RSK**

Project Name

Peartree Hill Solar Farm

Drawing Title

Traffic Measures Plans

SHEET 4 OF 17

Scale at A1

1:2500

Status

DCO Application

PINS Number

EN010157/APP/2.9

Drawing Title

Traffic Measures Plans

Coordinate System:

British National Grid

Rev

P01





For continuation see sheet 2

For continuation see sheet 3

For continuation see sheet 6

For continuation see sheet 4

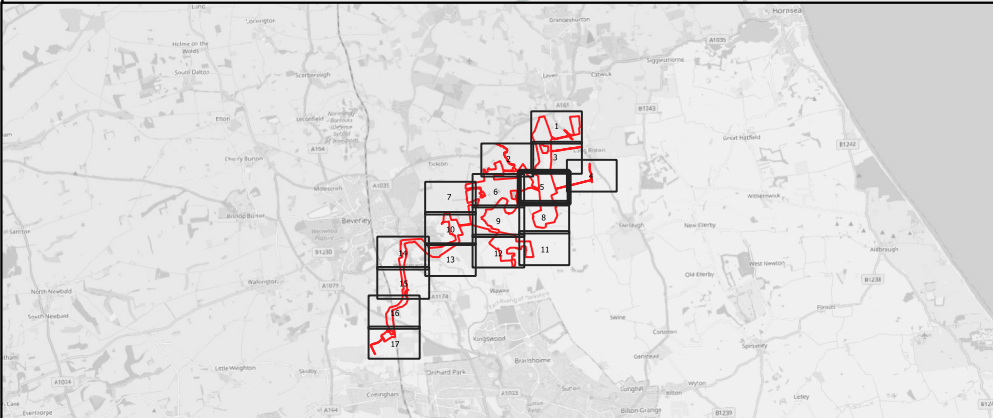
Rough and Messia Drain

Rough and Messia Drain

TTM/05/01

For continuation see sheet 8

40 0 40 80 Meters



Key

- Order Limits
- Proposed temporary traffic signal and banksperson control area
- Proposed temporary speed limit (30mph speed limit)
- Temporary traffic signal and banksperson control area location reference
- Temporary speed limit location reference

Notes:

1. All dimensions are in meters unless stated otherwise.

2. The proposed works shown are illustrative only and will be subject to change as part of detailed design development. Any changes will be limited to being within the Order Limits and any other constraints included in the Development Consent Order.

3. The Traffic Measures Plans should be read in conjunction with the Development Consent Order and the other plans and documents to be certified under it, in particular article 21, and Schedule 7 of the Development Consent Order [EN010157/APP/3.1].

P01	15/01/2025	CC	JP	BT	MG
App	Date	By	Chkd	Appd	Authd

Client

RWE

Designer

RSK

Project Name

Peartree Hill Solar Farm

Drawing Title

Traffic Measures Plans

SHEET 5 OF 17

Scale at A1

1:2500

Status

DCO Application

Infrastructure Planning (Applications: Prescribed Forms and Procedure) Regulations 2009: 5(2)(a)

PINS Number

EN010157/APP/2.9

Drawing Title

Traffic Measures Plans


Coordinate System:

British National Grid

Rev

P01





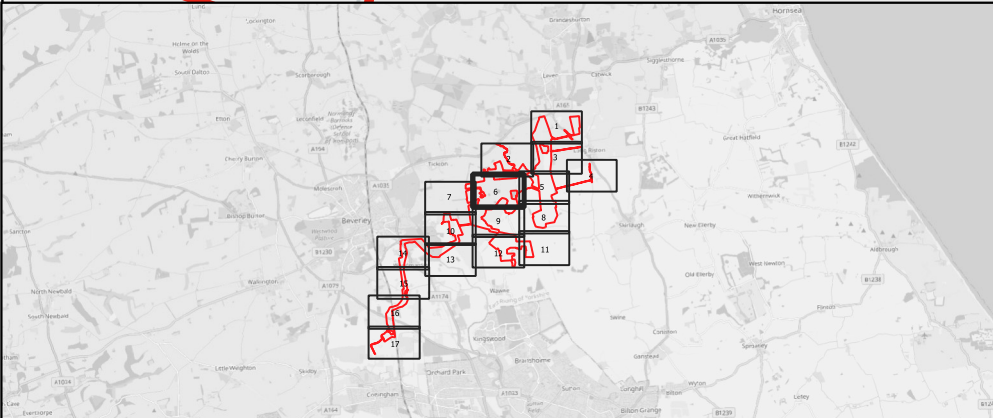
For continuation see sheet 2

For continuation see sheet 5

For continuation see sheet 9

For continuation see sheet 7

40 0 40 80 Meters



Key

- Order Limits
- Proposed temporary traffic signal and bankperson control area
- Proposed temporary speed limit (30mph speed limit)
- Temporary traffic signal and bankperson control area location reference
- Temporary speed limit location reference

Notes:

1. All dimensions are in meters unless stated otherwise.

2. The proposed works shown are illustrative only and will be subject to change as part of detailed design development. Any changes will be limited to being within the Order Limits and any other constraints included in the Development Consent Order.

3. The Traffic Measures Plans should be read in conjunction with the Development Consent Order and the other plans and documents to be certified under it, in particular article 23, and Schedule 7 of the Development Consent Order [EN010157/APP/3.1].

P01	15/01/2025	CC	JP	BT	MG
App	Date	By	Chkd	Appd	Authd

Client

RWE

Designer

RSK

Project Name

Peartree Hill Solar Farm

Drawing Title

Traffic Measures Plans

SHEET 6 OF 17

Scale at A1

1:2500

Status

DCO Application

Infrastructure Planning (Applications: Prescribed Forms and Procedure) Regulations 2009, 5(2)(c)

PINS Number

EN010157/APP/2.9

Drawing Title

Traffic Measures Plans


Coordinate System:

British National Grid

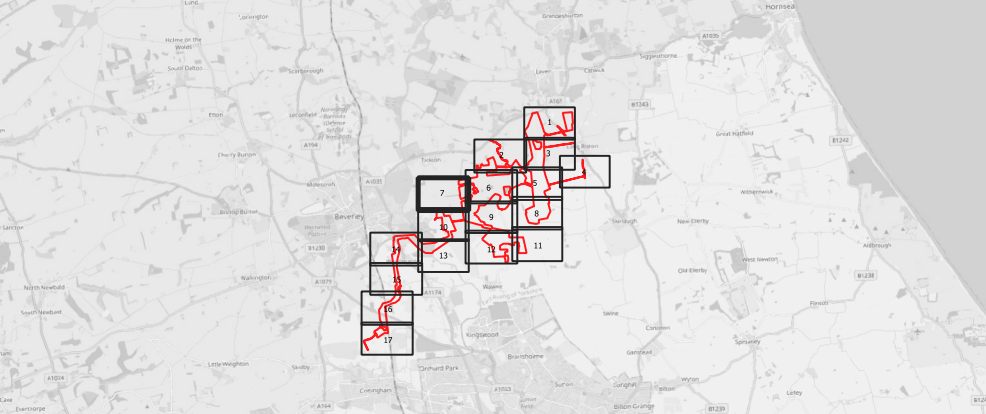
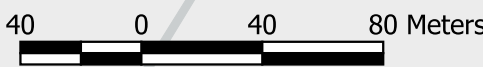
Rev

P01





SHEET NOT USED AS PART OF  
THIS DRAWING SERIES



- Key**

  - Order Limits
  - Proposed temporary traffic signal and banksperson control area
  - Proposed temporary speed limit (30mph speed limit)
- Temporary traffic signal and banksperson control area location reference
  - Temporary speed limit location reference

**Notes:**

1. All dimensions are in meters unless stated otherwise.  
2. The proposed works shown are illustrative only and will be subject to change as part of detailed design development. Any changes will be limited to being within the Order Limits and any other constraints included in the Development Consent Order.  
3. The Traffic Measures Plans should be read in conjunction with the Development Consent Order and the other plans and documents to be certified under it, in particular article 23, and Schedule 7 of the Development Consent Order [EN010157/APP/3.1].

P01	15/01/2025	CC	JP	BT	MG
App	Date	By	Chkd	Appd	Authd

Client

Designer

Project Name  
Peartree Hill Solar Farm

Drawing Title  
Traffic Measures Plans

SHEET 7 OF 17

Scale at A1  
1:2500

Status  
DCO Application

Infrastructure Planning (Applications: Prescribed Forms and Procedure) Regulations 2009, 5(2)(a)


PINS Number  
EN010157/APP/2.9

Drawing Title  
Traffic Measures Plans

Coordinate System:  
British National Grid

Rev  
P01



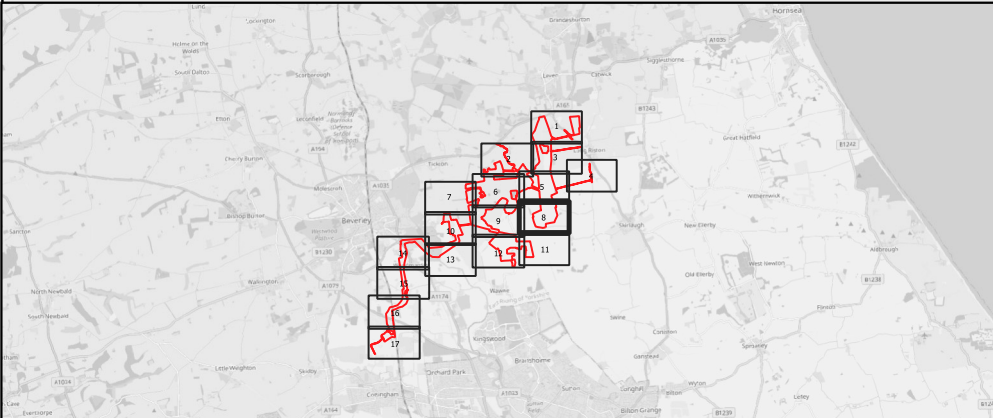


For continuation see sheet 5

SHEET NOT USED AS PART OF  
THIS DRAWING SERIES

40 0 40 80 Meters

For continuation see sheet 11



Key

- Order Limits

Proposed temporary traffic signal and banksperson control area

Proposed temporary speed limit (30mph speed limit)
- Temporary traffic signal and banksperson control area location reference

Temporary speed limit location reference

Notes:

1. All dimensions are in meters unless stated otherwise.

2. The proposed works shown are illustrative only and will be subject to change as part of detailed design development. Any changes will be limited to being within the Order Limits and any other constraints included in the Development Consent Order.

3. The Traffic Measures Plans should be read in conjunction with the Development Consent Order and the other plans and documents to be certified under it, in particular article 23, and Schedule 7 of the Development Consent Order [EN010157/APP/3.1].

P01	15/01/2025	CC	JP	BT	MG
App	Date	By	Chkd	Appd	Authd

Client

RWE

Designer

RSK

Project Name

Peartree Hill Solar Farm

Drawing Title

Traffic Measures Plans

SHEET 8 OF 17

Scale at A1

1:2500

Coordinate System:

British National Grid

Status

DCO Application

Infrastructure Planning (Applications: Prescribed Forms and Procedure) Regulations 2009: 5(2)(c)

PINS Number

EN010157/APP/2.9

Rev

P01

Drawing Title

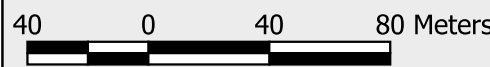
Traffic Measures Plans



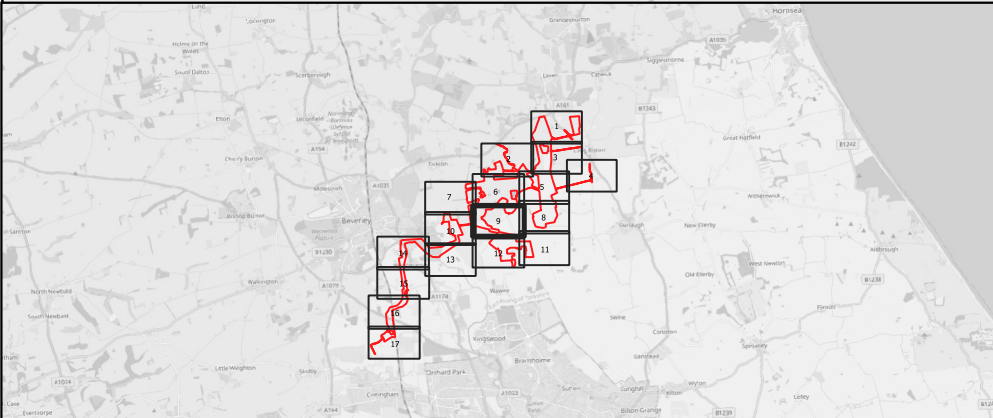


For continuation see sheet 6

For continuation see sheet 10



For continuation see sheet 12



Key

- Order Limits
- Proposed temporary traffic signal and banksperson control area
- Proposed temporary speed limit (30mph speed limit)
- Temporary traffic signal and banksperson control area location reference
- Temporary speed limit location reference

Notes:

1. All dimensions are in meters unless stated otherwise.

2. The proposed works shown are illustrative only and will be subject to change as part of detailed design development. Any changes will be limited to being within the Order Limits and any other constraints included in the Development Consent Order.

3. The Traffic Measures Plans should be read in conjunction with the Development Consent Order and the other plans and documents to be certified under it, in particular article 23, and Schedule 7 of the Development Consent Order [EN010157/APP/3.1].

P01	15/01/2025	CC	JP	BT	MG
App	Date	By	Chkd	Appd	Authd

Client

RWE

Designer

RSK

Project Name

Peartree Hill Solar Farm

Drawing Title

Traffic Measures Plans

SHEET 9 OF 17

Scale at A1

1:2500

Coordinate System:

British National Grid

Status

DCO Application

Infrastructure Planning (Applications: Prescribed Forms and Procedure) Regulations 2009, 5(2)(c)

PINS Number

EN010157/APP/2.9

Drawing Title

Traffic Measures Plans

Rev

P01





For continuation see sheet 7

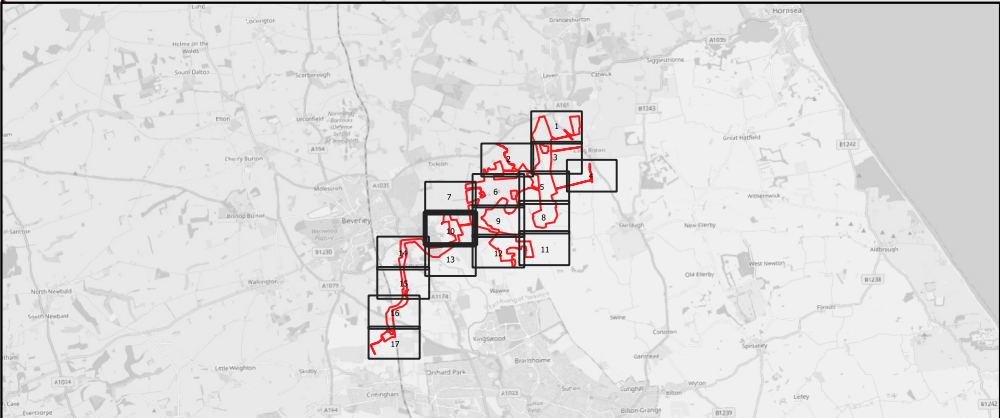
For continuation see sheet 9

For continuation see sheet 13

SHEET NOT USED AS PART OF  
THIS DRAWING SERIES

For continuation see sheet 14

40 0 40 80 Meters



Key

- Order Limits
- Proposed temporary traffic signal and banksperson control area
- Proposed temporary speed limit (30mph speed limit)
- Temporary traffic signal and banksperson control area location reference
- Temporary speed limit location reference

Notes:

- All dimensions are in meters unless stated otherwise.
- The proposed works shown are illustrative only and will be subject to change as part of detailed design development. Any changes will be limited to being within the Order Limits and any other constraints included in the Development Consent Order.
- The Traffic Measures Plans should be read in conjunction with the Development Consent Order and the other plans and documents to be certified under it, in particular article 21, and Schedule 7 of the Development Consent Order [EN010157/APP/3.1].

P01	15/01/2025	CC	JP	BT	MG
App	Date	By	Chkd	Appd	Authd

Client

RWE

Designer

RSK

Project Name

Peartree Hill Solar Farm

Drawing Title

Traffic Measures Plans

SHEET 10 OF 17

Scale at A1

1:2500

Status

DCO Application

Infrastructure Planning (Applications: Prescribed Forms and Procedure) Regulations 2009: 5(2)(a)

PINS Number

EN010157/APP/2.9

Drawing Title

Traffic Measures Plans

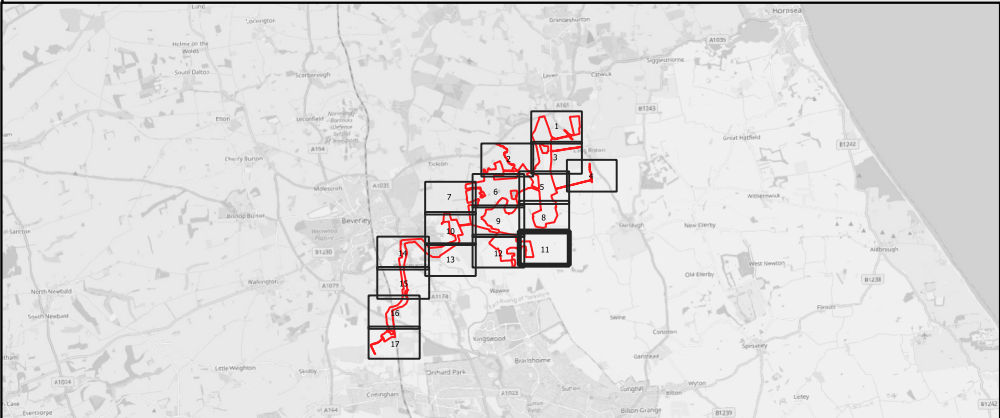
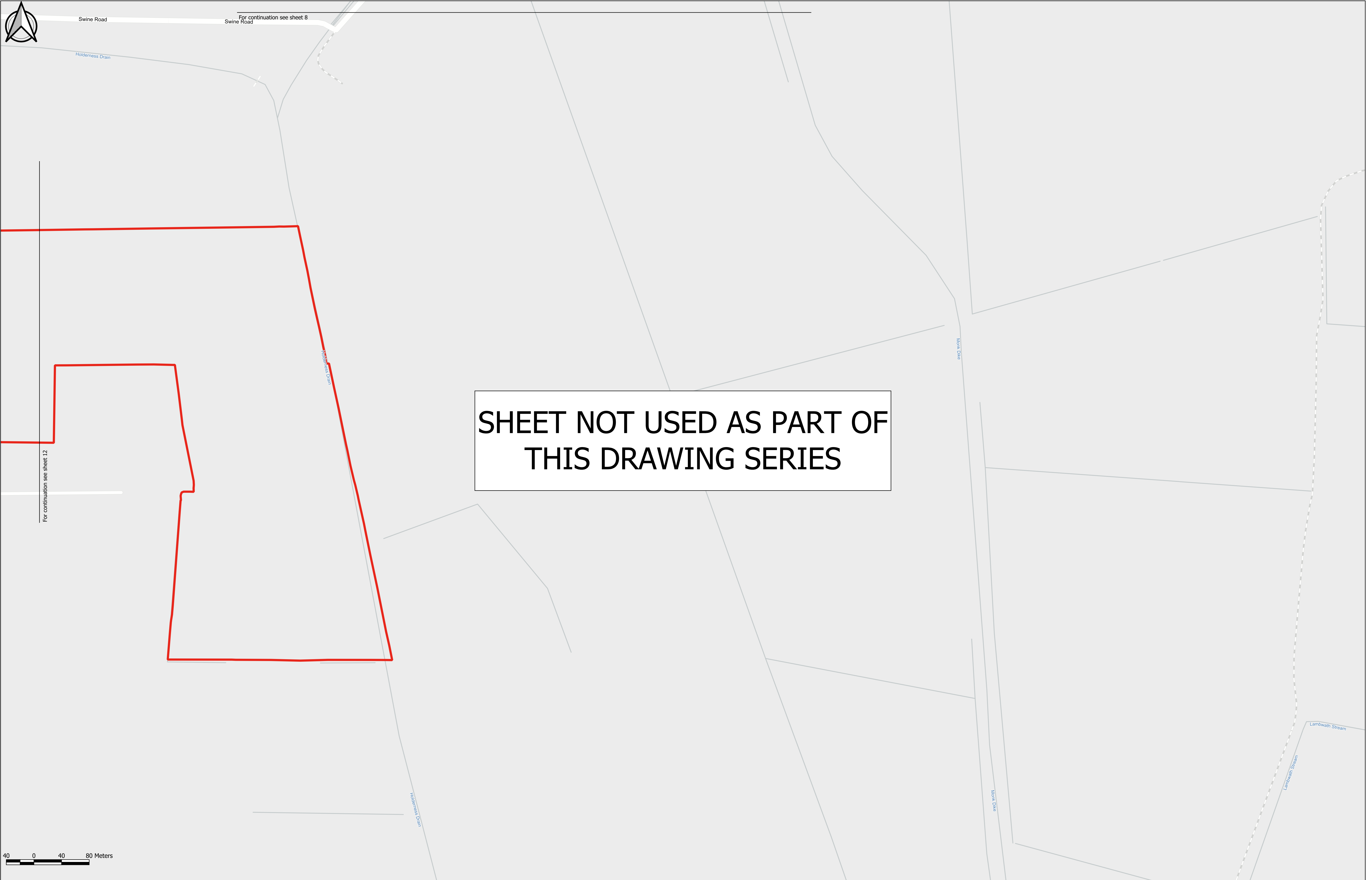
Coordinate System:

British National Grid

Rev

P01





**Key**

Order Limits

Proposed temporary traffic signal and bankperson control area

Proposed temporary speed limit (30mph speed limit)

Temporary traffic signal and bankperson control area location reference

Temporary speed limit location reference

**Notes:**

1. All dimensions are in meters unless stated otherwise.  
2. The proposed works shown are illustrative only and will be subject to change as part of detailed design development. Any changes will be limited to being within the Order Limits and any other constraints included in the Development Consent Order.  
3. The Traffic Measures Plans should be read in conjunction with the Development Consent Order and the other plans and documents to be certified under it, in particular article 23, and Schedule 7 of the Development Consent Order [EN010157/APP/3.1].

P01	15/01/2025	CC	JP	BT	MG
App	Date	By	Chkd	Appd	Authd

Client

Designer

Project Name

Peartree Hill Solar Farm

Drawing Title

Traffic Measures Plans

SHEET 11 OF 17

Scale at A1

1:2500

Status

DCO Application

Infrastructure Planning (Applications: Prescribed Forms and Procedure) Regulations 2009, 5(2)(a)

PINS Number

EN010157/APP/2.9


Drawing Title

Traffic Measures Plans

Coordinate System:

British National Grid

Rev	P01
-----	-----



For continuation see sheet 9

Holderness Drain

For continuation see sheet 11

Drove Lane

Drove Lane

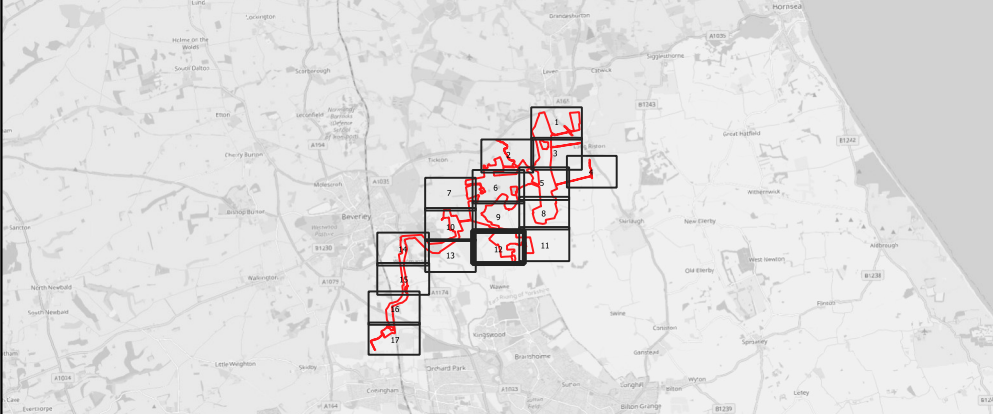
Meaux Road

road

TRO/12/01

TTM/12/01

40 0 40 80 Meters



Key

- Order Limits
- Proposed temporary traffic signal and banksperson control area
- Proposed temporary speed limit (30mph speed limit)
- Temporary traffic signal and banksperson control area location reference
- Temporary speed limit location reference

Notes:

1. All dimensions are in meters unless stated otherwise.

2. The proposed works shown are illustrative only and will be subject to change as part of detailed design development. Any changes will be limited to being within the Order Limits and any other constraints included in the Development Consent Order.

3. The Traffic Measures Plans should be read in conjunction with the Development Consent Order and the other plans and documents to be certified under it, in particular article 21, and Schedule 7 of the Development Consent Order [EN010157/APP/3.1].

P01	15/01/2025	CC	JP	BT	MG
App	Date	By	Chkd	Appd	Authd

Client

RWE

Designer

RSK

Project Name

Peartree Hill Solar Farm

Drawing Title

Traffic Measures Plans

SHEET 12 OF 17

Scale at A1

1:2500

Status

DCO Application

Infrastructure Planning (Applications: Prescribed Forms and Procedure) Regulations 2009, 5(2)(c)

PINS Number

EN010157/APP/2.9

Rev

P01

Drawing Title

Traffic Measures Plans

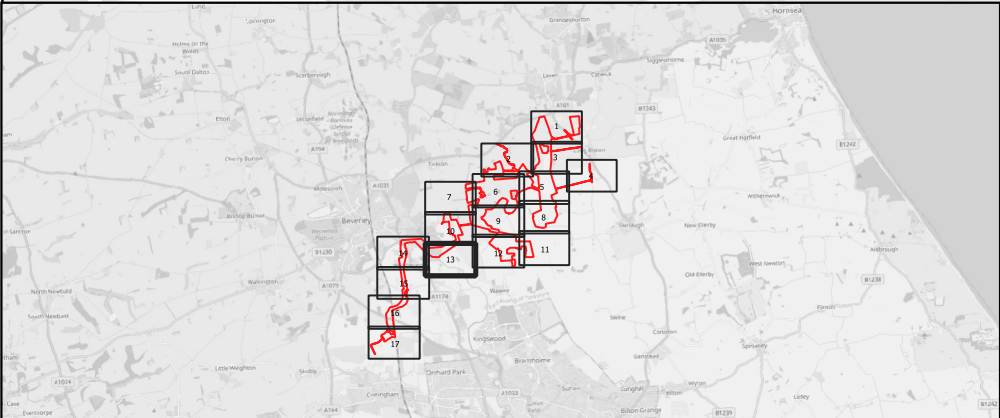
Coordinate System:

British National Grid





SHEET NOT USED AS PART OF  
THIS DRAWING SERIES



**Key**

- Order Limits
- Proposed temporary traffic signal and banksperson control area
- Proposed temporary speed limit (30mph speed limit)
- Temporary traffic signal and banksperson control area location reference
- Temporary speed limit location reference

**Notes:**

1. All dimensions are in meters unless stated otherwise.  
2. The proposed works shown are illustrative only and will be subject to change as part of detailed design development. Any changes will be limited to being within the Order Limits and any other constraints included in the Development Consent Order.  
3. The Traffic Measures Plans should be read in conjunction with the Development Consent Order and the other plans and documents to be certified under it, in particular article 23, and Schedule 7 of the Development Consent Order [EN010157/APP/3.1].

P01	15/01/2025	CC	JP	BT	MG
App	Date	By	Chkd	Appd	Authd

Client

Designer

Project Name

Peartree Hill Solar Farm

Drawing Title

Traffic Measures Plans

SHEET 13 OF 17

Scale at A1

1:2500

Status

DCO Application

Infrastructure Planning (Applications: Prescribed Forms and Procedure) Regulations 2009, 5(2)(a)

PINS Number

EN010157/APP/2.9

Drawing Title

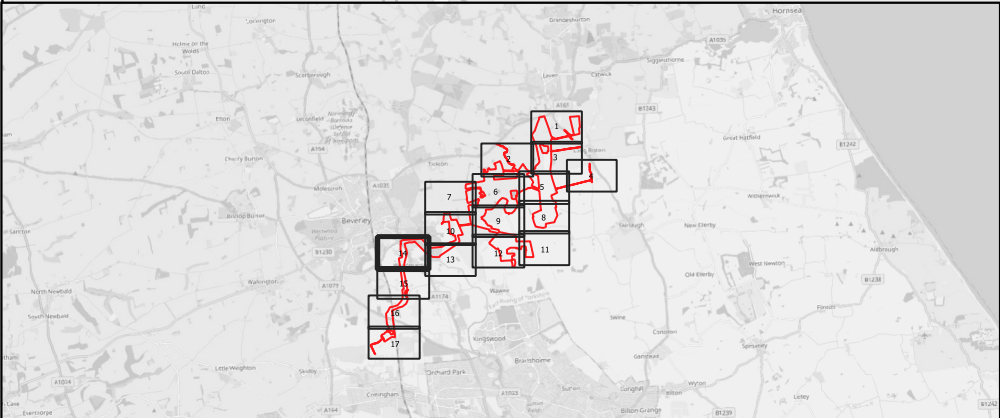
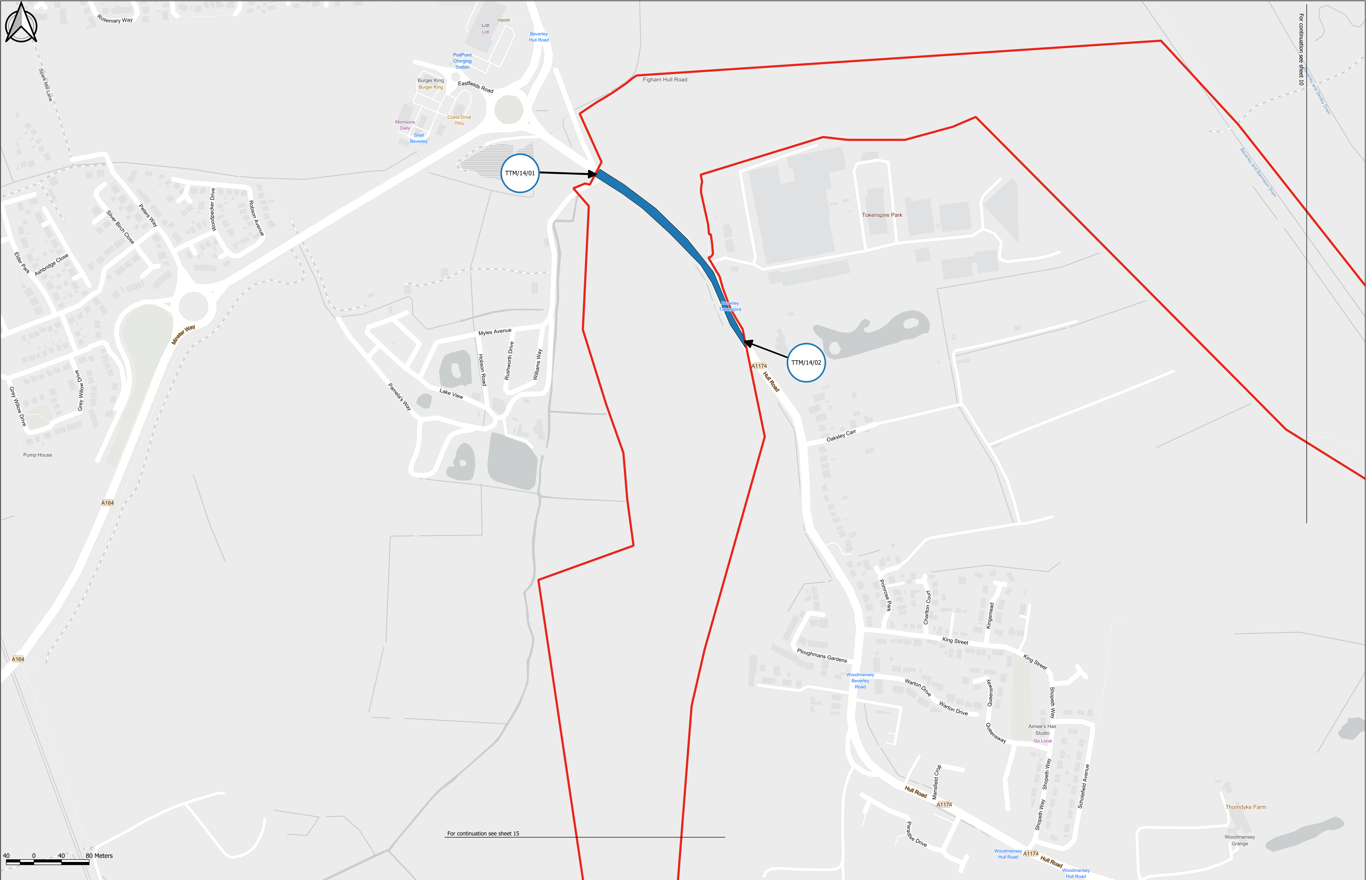
Traffic Measures Plans

Coordinate System:

British National Grid

Rev	P01
-----	-----





**Key**

- Order Limits
- Proposed temporary traffic signal and banksperson control area
- Proposed temporary speed limit (30mph speed limit)
- Temporary traffic signal and banksperson control area location reference
- Temporary speed limit location reference

**Notes:**

1. All dimensions are in meters unless stated otherwise.  
2. The proposed works shown are illustrative only and will be subject to change as part of detailed design development. Any changes will be limited to being within the Order Limits and any other constraints included in the Development Consent Order.  
3. The Traffic Measures Plans should be read in conjunction with the Development Consent Order and the other plans and documents to be certified under it, in particular article 23, and Schedule 7 of the Development Consent Order [EN010157/APP/3.1].

P01	15/01/2025	CC	JP	BT	MG
App	Date	By	Chkd	Appd	Authd

Client

**RWE**

Designer

**RSK**

Project Name

Peartree Hill Solar Farm

Drawing Title

Traffic Measures Plans

SHEET 14 OF 17

Scale at A1

1:2500

Status

DCO Application

Infrastructure Planning (Applications: Prescribed Forms and Procedure) Regulations 2009, 5(2)(a)

PINS Number

EN010157/APP/2.9

Drawing Title

Traffic Measures Plans

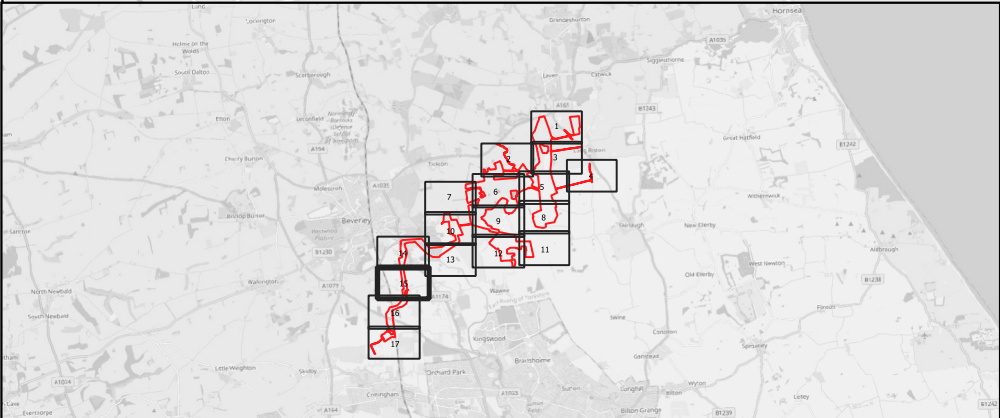
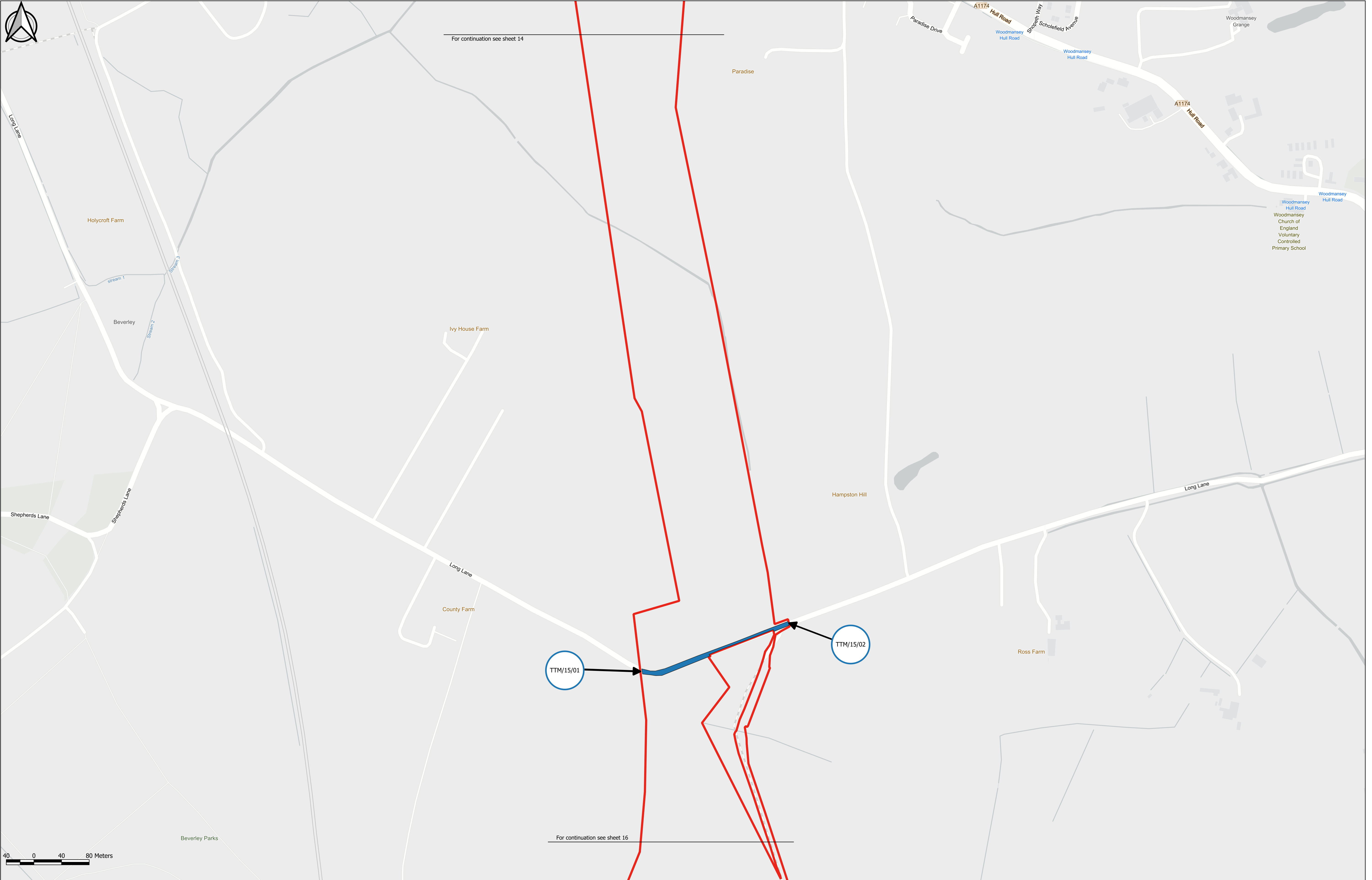

Coordinate System:

British National Grid

Rev

P01





**Key**

- Order Limits
- Proposed temporary traffic signal and bankperson control area
- Proposed temporary speed limit (30mph speed limit)
- Temporary traffic signal and bankperson control area location reference
- Temporary speed limit location reference

**Notes:**

1. All dimensions are in meters unless stated otherwise.  
2. The proposed works shown are illustrative only and will be subject to change as part of detailed design development. Any changes will be limited to being within the Order Limits and any other constraints included in the Development Consent Order.  
3. The Traffic Measures Plans should be read in conjunction with the Development Consent Order and the other plans and documents to be certified under it, in particular article 21, and Schedule 7 of the Development Consent Order [EN010157/APP/3.1].

P01	15/01/2025	CC	JP	BT	MG
App	Date	By	Chkd	Appd	Authd

Client

**RWE**

Designer

**RSK**

Project Name

Peartree Hill Solar Farm

Drawing Title

Traffic Measures Plans

SHEET 15 OF 17

Scale at A1

1:2500

Status

DCO Application

Infrastructure Planning (Applications: Prescribed Forms and Procedure) Regulations 2009, 5(2)(a)

PINS Number

EN010157/APP/2.9

Drawing Title


Traffic Measures Plans

Coordinate System:

British National Grid

Rev

P01



Model Farm

Beverley Parks

Halfway House

Dogger Bank Wind Farm Substation

A1079  
Beverley Bypass

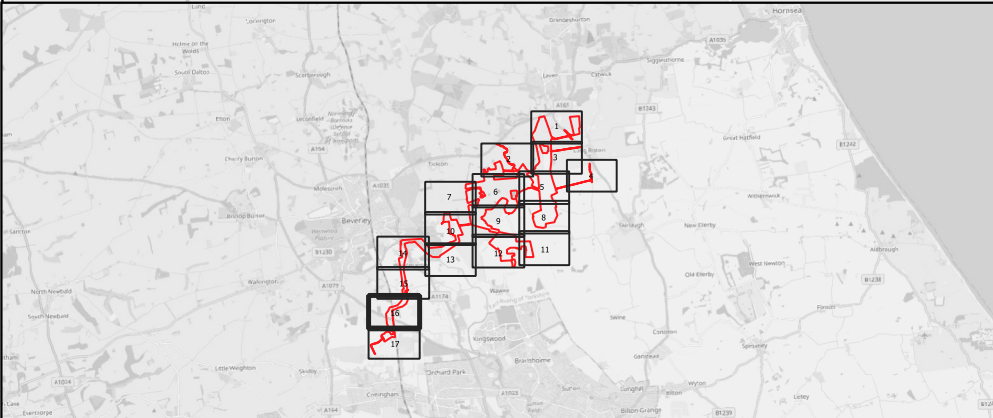
SHEET NOT USED AS PART OF  
THIS DRAWING SERIES

Beverley Bypass

A1079  
Beverley Bypass

40 0 40 80 Meters

For continuation see sheet 17



Key

Order Limits

Proposed temporary traffic signal and banksperson control area

Proposed temporary speed limit (30mph speed limit)

Temporary traffic signal and banksperson control area location reference

Temporary speed limit location reference

Notes:

1. All dimensions are in meters unless stated otherwise.
2. The proposed works shown are illustrative only and will be subject to change as part of detailed design development. Any changes will be limited to being within the Order Limits and any other constraints included in the Development Consent Order.
3. The Traffic Measures Plans should be read in conjunction with the Development Consent Order and the other plans and documents to be certified under it, in particular article 23, and Schedule 7 of the Development Consent Order [EN010157/APP/3.1].

P01	15/01/2025	CC	JP	BT	MG
App	Date	By	Chkd	Appd	Authd

Client

**RWE**

Designer

**RSK**

Project Name

Peartree Hill Solar Farm

Drawing Title

Traffic Measures Plans

SHEET 16 OF 17

Scale at A1

1:2500

Status

DCO Application

Infrastructure Planning (Applications: Prescribed Forms and Procedure) Regulations 2009: 5(2)(a)

PINS Number

EN010157/APP/2.9

Drawing Title

Traffic Measures Plans

Coordinate System:

British National Grid

Rev

P01





**RWE Renewables UK Limited**

Windmill Hill Business Park,  
Whitehill Way,  
Swindon,  
Wiltshire,  
England,  
SN5 6PB  
[www.rwe.com](http://www.rwe.com)